



MISSISSIPPI DEPARTMENT OF
ENVIRONMENTAL QUALITY

**MISSISSIPPI DEPARTMENT OF
ENVIRONMENTAL QUALITY (MDEQ)
LARGE CONSTRUCTION STORM WATER GENERAL PERMIT
NPDES PERMIT MSR10**

LARGE CONSTRUCTION FORMS PACKAGE

- **LARGE CONSTRUCTION NOTICE OF INTENT (LCNOI) 2**
- **PRIME CONTRACTOR CERTIFICATION 6**
- **REGISTRATION FORM FOR RESIDENTIAL LOT COVERAGE..... 8**
- **INSPECTION AND CERTIFICATION FORM 12**
- **MAJOR MODIFICATION FORM..... 13**
- **REQUEST FOR TRANSFER OF PERMIT, GENERAL PERMIT COVERAGE
AND/OR NAME CHANGE 14**
- **INSPECTION SUSPENSION FORM 16**
- **NOTICE OF TERMINATION (NOT) OF COVERAGE 17**

These standard forms are used to apply for permit coverage under the Large Construction Storm Water General Permit and for submittals and record keeping required by permit conditions after coverage has been granted. The forms are in adobe format on our website at www.deq.state.ms.us. Required information can be completed on screen, printed and signed.



**MISSISSIPPI DEPARTMENT OF
ENVIRONMENTAL QUALITY (MDEQ)
LARGE CONSTRUCTION NOTICE OF INTENT (LCNOI)
FOR COVERAGE UNDER THE LARGE CONSTRUCTION STORM WATER
GENERAL NPDES PERMIT MSR10
(NUMBER TO BE ASSIGNED BY STATE) — — — —**

INSTRUCTIONS

The Large Construction Notice of Intent (LCNOI) is for coverage under the Large Construction Storm Water General Permit for land disturbing activities of five (5) acres or greater; or for land disturbing activities that are part of a larger common plan of development or sale that will disturb five (5) or more acres. Applicant must be owner or operator (for construction activities, the operator is typically the prime contractor). The owner(s) of the property and the prime contractor associated with regulated construction activity on the property have joint and several responsibility for compliance with the Large Construction Storm Water General Permit MSR10.

File at least thirty (30) days prior to the commencement of construction, fifteen (15) days if a Storm Water Pollution Prevention Plan (SWPPP) is already on file. **Discharge of storm water from a "large" construction site without written notification of coverage is a violation of state law.**

Submittals with this LCNOI must include:

- A Storm Water Pollution Prevention Plan as described in the Large Construction Storm Water General Permit
- A USGS quad map or a copy showing site location

Additional submittals may include the following if applicable:

- Appropriate Section 404 documentation
- Appropriate sanitary sewage collection and disposal documentation
- Appropriate dam construction and low flow requirement documentation

ALL INFORMATION MUST BE COMPLETED (Put "NA" if not applicable)

IS APPLICANT THE OWNER OR PRIME CONTRACTOR? (CIRCLE ONE OR BOTH)

OWNER INFORMATION

OWNER CONTACT PERSON: _____

OWNER COMPANY NAME: _____

OWNER STREET OR P.O. BOX: _____

OWNER CITY: _____ STATE: _____ ZIP: _____

OWNER PHONE # (INCLUDE AREA CODE): _____

PRIME CONTRACTOR INFORMATION

PRIME CONTRACTOR CONTACT PERSON: _____
PRIME CONTRACTOR COMPANY: _____
PRIME CONTRACTOR STREET OR P.O. BOX: _____
PRIME CONTRACTOR CITY: _____ STATE: _____ ZIP: _____
PRIME CONTRACTOR PHONE # (INCLUDE AREA CODE): _____

PROJECT INFORMATION

PROJECT NAME: _____

TOTAL ACREAGE THAT WILL BE DISTURBED¹ (To be covered by the Large Construction General Permit the disturbed area must be five (5) acres or greater; or land disturbing activities that are part of a larger common plan of development or sale that will disturb five (5) acres or greater.)

IS THIS PART OF A LARGER COMMON PLAN OF DEVELOPMENT (Yes or No)? _____.

IF YES, NAME OF LARGER COMMON PLAN OF DEVELOPMENT: _____

_____ AND PERMIT COVERAGE NUMBER: _____

DESCRIPTION OF CONSTRUCTION ACTIVITY: _____

PROPOSED DESCRIPTION OF PROPERTY USE AFTER CONSTRUCTION HAS BEEN COMPLETED (include standard industrial classification code (SIC) if known):

_____ SIC Code ____ _

PHYSICAL SITE ADDRESS (If the physical address is not available indicate the nearest named road. For linear projects, indicate the beginning of the project and identify all counties the project traverses.)

STREET: _____

CITY: _____ COUNTY: _____

ZIP: _____

LATITUDE : ____ degrees ____ minutes ____ seconds LONGITUDE: ____ degrees ____ minutes ____ seconds

LAT & LONG DATA SOURCE (GPS (Please GPS Project Entrance/Start Point) or Map Interpolation): _____

NEAREST NAMED RECEIVING STREAM: _____

ARE THERE RECREATIONAL STREAMS, PRIVATE/PUBLIC PONDS OR LAKES WITHIN ½ MILE DOWNSTREAM OF PROJECT BOUNDARY THAT MAY BE IMPACTED BY THE CONSTRUCTION ACTIVITY?

EXISTING DATA DESCRIBING THE SOIL (for linear projects please describe in SWPPP): _____

¹ Acreage for subdivision development includes areas disturbed by construction of roads, utilities and drainage. Additionally, a housesite of at least 10,000 ft² per lot (entire lot, if smaller) shall be included in calculating acreage disturbed.

DOCUMENTATION OF COMPLIANCE WITH OTHER REGULATIONS/REQUIREMENTS

COVERAGE UNDER THIS PERMIT WILL NOT BE GRANTED UNTIL ALL OTHER REQUIRED
MDEQ PERMITS AND APPROVALS ARE SATISFACTORILY ADDRESSED

IS THIS LCNOI FOR A FACILITY THAT WILL REQUIRE OTHER PERMITS (Yes or No)? _____.

IF YES, CIRCLE WHICH ONE(S): AIR, HAZARDOUS WASTE, PRETREATMENT, WATER STATE OPERATING,
INDIVIDUAL NPDES, OTHER: _____

IS THE PROJECT REROUTING, FILLING OR CROSSING A WATER CONVEYANCE OF ANY KIND
(Yes or No)? _____. (If yes, contact the U.S. Army Corps of Engineers' Regulatory Branch for permitting requirements).

IF THE PROJECT REQUIRES A CORPS OF ENGINEER SECTION 404 PERMIT, PROVIDE APPROPRIATE
DOCUMENTATION WITH THIS LCNOI THAT:

- The project has been approved by individual permit, or
- The work will be covered by a nationwide permit and NO NOTIFICATION to the Corps is required, or
- The work will be covered by a nationwide or general permit and NOTIFICATION to the Corps is required

IS A LAKE REQUIRING THE CONSTRUCTION OF A DAM BEING PROPOSED (Yes or No)? _____

IF YES, PROVIDE APPROPRIATE APPROVAL DOCUMENTATION FROM THE MDEQ OFFICE OF LAND AND
WATER, DAM SAFETY.

IF THE PROJECT IS A SUBDIVISION, INDUSTRIAL PARK, OR LARGE APARTMENT COMPLEX, HOW WILL
SANITARY SEWAGE BE DISPOSED? Circle one of the following and attach the pertinent documents.

1. Existing Municipal or Commercial System. Please attach plans and specifications for the collection system and the associated "Information Regarding Proposed Wastewater Projects" form. If the plans and specifications can not be provided at the time of LCNOI submittal, the MDEQ will accept written acknowledgement from official(s) responsible for wastewater collection and treatment that the flows generated from the proposed project can and will be transported and treated properly. The letter must include the estimated flow.
2. Collection and Treatment System will be Constructed. Please attach a copy of the cover of the NPDES discharge permit from the MDEQ or indicate the date the application was submitted to the MDEQ. Date: _____
3. Individual Onsite Wastewater Disposal Systems for Subdivisions Less than 35 Lots. Please attach a copy of the Letter of General Acceptance from the Mississippi State Department of Health or certification from a registered professional engineer that the platted lots should support individual onsite wastewater disposal systems.
4. Individual Onsite Wastewater Disposal Systems for Subdivisions Greater than 35 Lots. A determination of the feasibility of installing a central sewage collection and treatment system must be made by the MDEQ. A copy of the response from the MDEQ concerning the feasibility study must be attached. If a central collection and wastewater system is not feasible, then please attach a copy of the Letter of General Acceptance from the State Department of Health or certification from a registered professional engineer that the platted lots should support individual onsite wastewater disposal systems.

INDICATE ANY LOCAL STORM WATER ORDINANCE WITH WHICH THE PROJECT MUST COMPLY:

STORM WATER POLLUTION PREVENTION PLAN (SWPPP) AND USGS QUAD MAP REQUIREMENT

ATTACH A CONSTRUCTION SWPPP THAT INCLUDES THE MINIMUM COMPONENTS FOUND IN THE LARGE CONSTRUCTION STORM WATER GENERAL PERMIT.

INDICATE ANY ASSOCIATION OR GENERIC SWPPP (In addition, attach a site map with the appropriate erosion and sediment controls identified. For linear projects such as roads and pipelines provide drawings of typical controls).

ATTACH A USGS QUAD MAP OR COPY OF QUAD MAP EXTENDING AT LEAST 1/2 MILE BEYOND THE SITE'S PROPERTY BOUNDARY OUTLINING THE SITE LOCATION (Quad maps can be obtained from MDEQ Office of Geology at 601-961-5523.) IF A COPY IS SUBMITTED PROVIDE THE NAME OF THE QUAD MAP (found in upper right hand corner of map).

I certify under penalty of law that this document and all attachments were prepared under my direction or supervision in accordance with a system designed to assure that qualified personnel properly gathered and evaluated the information submitted. Based on my inquiry of the person or persons who manage the system, or those persons directly responsible for gathering the information, the information submitted is, to the best of my knowledge and belief, true, accurate and complete. I am aware that there are significant penalties for submitting false information, including the possibility of fine and imprisonment for knowing violations.

Signature¹ (Must be signed by operator when different than owner)

Date

Printed Name¹

Title

¹This application shall be signed as follows:

- For a corporation, by a responsible corporate officer;
- For a partnership, by a general partner;
- For a sole proprietorship, by the proprietor;
- For a municipal, state or other public facility, by principal executive officer, mayor, or ranking elected official;
- Duly Authorized Representative.

Please submit this LCNOI form to:

Chief, Environmental Permits Division
MS Department of Environmental Quality, Office of Pollution Control
P.O. Box 2261
Jackson, Mississippi 39225-2261

PRIME CONTRACTOR CERTIFICATION

By completing and submitting this form to the MDEQ, the prime contractor is certifying that (1) they have operational control over the erosion and sediment control specifications (including the ability to make modifications to such specifications) and (2) have day-to-day operational control of those activities at the site necessary to ensure compliance with the SWPPP and applicable permit conditions. The owner(s) of the property and the prime contractor associated with regulated construction activity on the property have joint and several responsibility for compliance with the permit. Notwithstanding any permit condition to the contrary, the coverage recipient and any person who causes pollution of waters of the State or places waste in a location where they are likely to cause pollution of any waters of the State shall remain responsible under applicable federal and state laws and regulations and applicable permits.

PRIME CONTRACTOR INFORMATION

PRIME CONTRACTOR CONTACT PERSON: _____ PHONE NUMBER: () _____
PRIME CONTRACTOR COMPANY: _____
PRIME CONTRACTOR STREET OR P.O. BOX: _____
PRIME CONTRACTOR CITY: _____ STATE: _____ ZIP: _____

OWNER INFORMATION

OWNER CONTACT PERSON: _____ PHONE NUMBER: () _____
OWNER COMPANY NAME: _____

PROJECT INFORMATION

CONSTRUCTION STORM WATER GENERAL PERMIT COVERAGE NUMBER (Found on Certificate of Coverage):

MSR10 _ _ _ _

PROJECT NAME: _____

DESCRIPTION OF CONSTRUCTION ACTIVITY: _____

PHYSICAL SITE ADDRESS (If the physical address is not available indicate the nearest named road. For linear projects, indicate the beginning of the project and identify all counties the project traverses.)

STREET: _____

CITY: _____ COUNTY: _____

I certify that I am the prime contractor for this project and will comply with all the applicable requirements in the above referenced general NPDES permit. I further certify under penalty of law that this document and all attachments were prepared under my direction or supervision in accordance with a system designed to assure that qualified personnel properly gathered and evaluated the information submitted. Based on my inquiry of the person or persons who manage the system, or those persons directly responsible for gathering the information, the information submitted is, to the best of my knowledge and belief, true, accurate and complete. I am aware that there are significant penalties for submitting false information, including the possibility of fine and imprisonment for knowing violations.

Prime Contractor Signature¹ _____

Date _____

Printed Name¹ _____

Title _____

¹This application shall be signed as follows:

- For a corporation, by a responsible corporate officer;
- For a partnership, by a general partner;
- For a sole proprietorship, by the proprietor;
- For a municipal, state or other public facility, by principal executive officer, mayor, or ranking elected official;
- Duly Authorized Representative.

This Prime Contractor Certification form shall be submitted to:

Chief, Environmental Permits Division
MS Department of Environmental Quality, Office of Pollution Control
P.O. Box 2261
Jackson, Mississippi 39225-2261

**The following forms are to be used after the
Large Construction General Permit coverage has been issued.**

Registration Form for Residential Lot Coverage under Mississippi's Large Construction Storm Water General Permit



INSTRUCTIONS

Coverage recipients for residential subdivision construction that do not retain responsibility for permit compliance for individual lots are to furnish this Registration to buyers of individual lots at the time of purchase. In addition, the attached Requirements for Individual Lots in Residential Subdivisions, the Inspection and Certification Form and the Large Construction Storm Water General Permit shall also be given to buyers of individual lots at the time of purchase. This form is providing notification, according to 40 Code of Federal Regulations (CFR) 122.28 (b) (2) (vi), to buyers of lots in residential developments that being part of a "larger common plan of development or sale" coverage is required under Mississippi's Large Construction Storm Water General Permit (40 CFR 122.26 (b) (14) (x)). To comply with the permit, **the Registration Form must be submitted to the MDEQ** at the address listed above and a Storm Water Pollution Prevention Plan (SWPPP) must be developed and implemented to reduce pollutants in storm water discharges during construction activity. **The SWPPP is not required to be submitted to the MDEQ.** A copy of the SWPPP and Registration Form must be kept at the construction site or locally available and available upon request by the MDEQ or local officials. In addition, **a copy of the completed Registration Form(s) must be retained by the developer and submitted to the MDEQ when requesting termination of permit coverage.** If the buyer or homebuilder sells the lot before a house is built they must provide this form to the new owner. See the following attachments for information on SWPPP development. All questions must be answered – answer "NA" if the question is not applicable. For further information contact the MDEQ at 601/961-5171 or access our website address: www.deq.state.ms.us.

ORIGINAL COVERAGE RECIPIENT NAME: _____

COMPANY NAME: _____

STREET OR P.O. BOX: _____

CITY: _____ **STATE:** _____ **ZIP:** _____

PHONE # (INCLUDE AREA CODE): _____

BUYER / HOMEBUILDER: _____

COMPANY NAME (IF APPROPRIATE): _____

STREET OR P.O. BOX: _____

CITY: _____ **STATE:** _____ **ZIP:** _____

BUYER PHONE # (INCLUDE AREA CODE): _____

RESIDENTIAL SUBDIVISION NAME: _____

LARGE CONSTRUCTION STORM WATER PERMIT COVERAGE NUMBER: MSR10: _____

LOT NUMBER(s) (attach an additional sheet if necessary): _____ **LOT SIZE(s):** _____

PHYSICAL SITE ADDRESS (IF NOT AVAILABLE INDICATE THE NEAREST NAMED ROAD):

STREET: _____

CITY: _____ **COUNTY:** _____ **ZIP:** _____

I certify under penalty of law that this document is, to the best of my knowledge and belief, true, accurate and complete. I am aware that there are significant penalties for submitting false information, including the possibility of fine and imprisonment for knowing violations. As a buyer / homebuilder, I further certify that I have read and understand the terms and conditions of Mississippi's Large Construction Storm Water General Permit and that I am responsible for installing and maintaining the appropriate pollution control measures for the purchased lot(s) identified.

Original Coverage Recipient Signature¹ _____

Date Signed _____

Printed Name _____

Title _____

Buyer / Homebuilder Signature¹ _____

Date Signed _____

Printed Name _____

Title _____

¹This application shall be signed according to the Large Construction General Permit.

REQUIREMENTS FOR INDIVIDUAL LOTS IN RESIDENTIAL SUBDIVISIONS WHICH ARE COVERED BY THE LARGE CONSTRUCTION STORM WATER GENERAL PERMIT

As a homebuilder on a lot that is part of a regulated subdivision, you are also regulated under the State's storm water regulations and are required to take steps to keep soil and sediment from leaving the lot. When rain falls on exposed soil it can wash away valuable topsoil. It also carries soil, nutrients and other pollutants into streets, gutters and ditches, where it then travels to lakes, rivers, streams or wetlands. Polluted runoff can cause excessive growth of aquatic weeds and algae and reduce recreational opportunities such as swimming and fishing. Sediment laden runoff can also destroy fish habitat, reducing productive fishing opportunities. In addition, sediment-laden runoff can also clog pipes, ditches, streams and basins resulting in increased flooding and maintenance cost. Therefore, the homebuilder is required to minimize off-site damage from soil erosion, sediment leaving the construction site, and poor "housekeeping" practices. This requirement must be accomplished by developing and implementing a Storm Water Pollution Prevention Plan (SWPPP). Some examples of individual lot SWPPPs are attached for your convenience. Sketch the controls on a copy of your site plan. Narrative notes on the site plan may also be used in addition to the erosion control symbols.

In developing and implementing the SWPPP, controls must be used from each control group (vegetative, structural, housekeeping) to prevent erosion and sediment and other pollutants from leaving the site. Commonly used controls include:

Vegetative Controls

Temporary vegetation includes annual grasses that sprout quickly such as annual rye, browntop millet, oats, and winter wheat. These grow quickly with little care and can protect the soil from rainfall and act as a filter. They will not provide permanent cover. Permanent cover must be established as soon as possible. When a disturbed area will be left undisturbed for 30 days or more, the appropriate temporary or permanent vegetative practices shall be implemented within 7 calendar days.

Mulching is the placement of hay grass, woodchips, straw, or synthetic material on the soil to provide temporary cover to protect the soil from rain. Mulching may be the only option during the winter when seeding or sodding is not possible. Mulch must stay in place to be effective. Netting, stakes or chemical binders are used to anchor some types of mulch. Be sure to reinstall washed-out mulch and anchor if necessary until permanent cover is established.

Permanent stabilization is required as soon as possible. Silt fences, and other temporary measures must be removed following permanent stabilization. Establishing a permanent vegetative cover on disturbed areas using either sod, perennial seed, trees or shrubs is required. When a disturbed area will be left undisturbed for 30 days or more, the appropriate temporary or permanent vegetative practices shall be implemented within 7 calendar days.

Vegetative buffer zones are undisturbed or planted vegetated areas that are between construction activities and water bodies.

Structural Controls

Silt fences are temporary sediment barriers made of filter fabric buried at the bottom, stretched, and supported by stakes. The silt fence slows runoff and allows it to puddle or pond, so soil and sediment can settle out before leaving the site. The bottom 8 to 12 inches of fence must either be sliced in or buried in a trench about 4 to 6 inches deep by 4 to 6 inches wide. **Silt fences that are not buried are improperly installed. They have no useful function, are a waste of money, and may result in enforcement action.** Stakes must be on the downstream side of the fence and spaced about 3 feet apart. Silt fence must not be installed across streams, ditches, waterways, or other concentrated flow areas. Place fences on the contour or perpendicular to the slope of the hill so that water and sediment will pond behind the fence. **Turn ends uphill** to prevent water going around the end. Install on the downslope, downhill, downstream, or low side of your lot. Keep the fence/barrier in place until grass is established.

Construction entrance/exits are stone stabilized site entrances which reduce sediment tracked onto public roads. Apply gravel or crushed rock to the driveway area and restrict traffic to this one route. Use 3 to 6

inch gravel over a geotextile fabric. At the end of each day sweep or scrape up any soil tracked onto the street. Limit "standard" vehicle access (including workers' vehicles) to only streets and roads, keep vehicles off future yard areas; limit tracking of mud onto streets by requiring any vehicles to use designated access drives. Streets are conduits for storm water, it is important to keep mud and sediment off the streets.

Stockpiles of sand or soil should be covered with plastic or tarps at the end of each workday, or surrounded with silt fence or haybales. Do not locate a stockpile near a street, storm drain inlet, or ditch.

Slope drains are piping or lined channels that carry storm water downslope without erosion. A good example would be a downspout extender. Extenders may be used to protect temporarily stabilized areas from roof runoff. Extenders can direct water from roof gutters to paved or grassed areas. Remove extenders following permanent stabilization.

Erosion control blankets or mats are machine-produced mats of straw or other fibers held together with netting that provide temporary or permanent stabilization in critical areas, such as slopes or channels, so that vegetation may be established.

Additional Controls: The above controls are the more common practices used at small construction sites. There are a number of other controls, techniques and manufactured products available. A few examples include hydro-seeding, inlet protection devices, diversion berms, silt dikes and fiber logs. Even something as simple as a tarp or plastic may provide temporary cover for small exposed areas. You may wish to contact an erosion and sediment control specialist, local building official, or MDEQ for further information. In addition, MDEQ has several guidance manuals that may be of assistance and the internet has abundant guidance on construction BMPs.

Housekeeping Controls

Pollutants that may enter storm water from construction sites because of poor housekeeping include oils, grease, paints, gasoline, solvents, litter, debris, and sanitary waste. Good housekeeping practices include:

- Frequent cleaning of trash and debris, providing waste receptacles at convenient locations and providing regular collection of waste;
- Directing concrete trucks to the subdivision's designated wash-off area(s) or back to the Ready-Mix facility;
- Providing protected storage areas for chemicals, paints, solvents, fertilizers, and other potentially toxic materials; and
- Providing adequately maintained sanitary facilities.

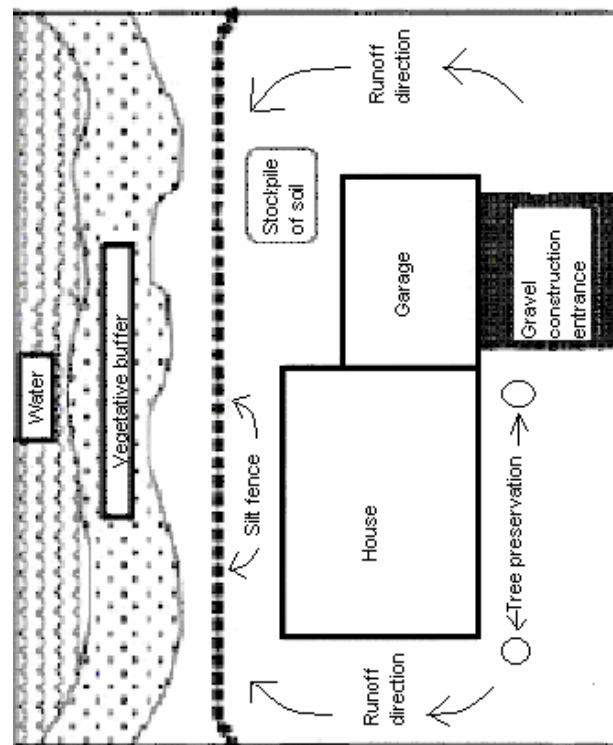
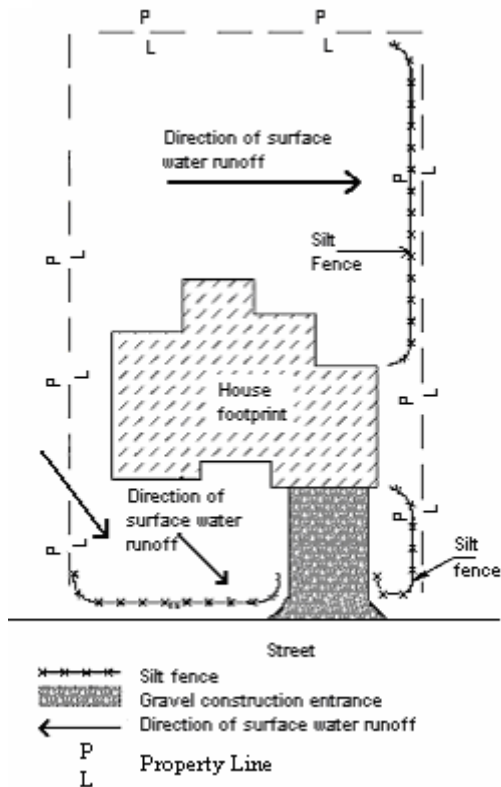
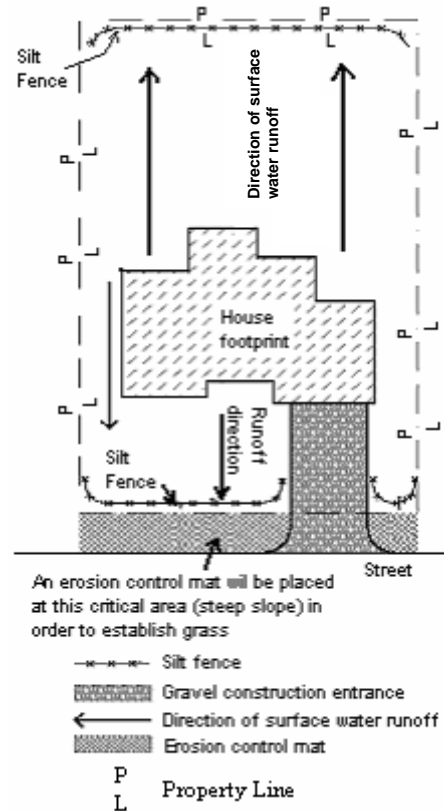
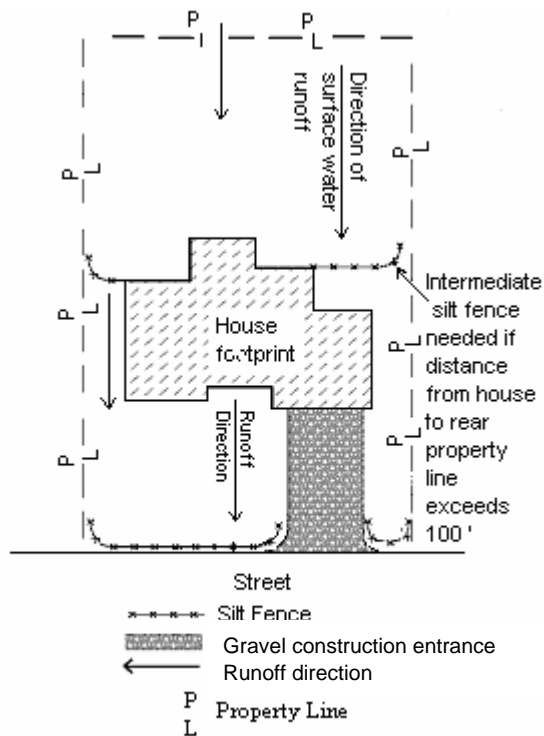
In addition, you should be aware that State air regulations prohibit the open burning of residential solid waste.

Inspection Requirements. Homebuilders shall inspect all erosion controls as often as is necessary, but no less than weekly, to ensure that appropriate erosion and sediment controls have been properly constructed and maintained to prevent erosion and sediment from leaving the site and determine if additional or alternative control measures are required. Record the results of the inspections on the form provided on page 12. MDEQ strongly recommends that homebuilders perform a "walk through" inspection of the controls before anticipated storm events. It is a responsibility of the homebuilder to install additional and/or alternative erosion and sediment controls when existing controls prove to be ineffective in preventing sediment from leaving the site.

Retention of Records. All records, reports, forms and information resulting from activities required by this permit shall be retained for a period of at least three years from the date of the document origin.

Duty to Comply. Lot owners must comply with the applicable permit conditions. See Activities 3, 6, 7, 8, 9, 10 and 11 in the Large Construction Storm Water General Permit for applicable conditions. Any noncompliance with the applicable permit conditions and aforementioned conditions, including sediment leaving the lot, constitutes a violation of the Mississippi Water Pollution Control Law and is grounds for enforcement action. It shall not be a defense in an enforcement action that it would have been necessary to halt or reduce the activity in order to maintain compliance with the aforementioned requirements.

EXAMPLE INDIVIDUAL LOT EROSION AND SEDIMENT CONTROL PLANS



All disturbed areas will be temporarily seeded with ryegrass. After final grade has been reached, all disturbed areas will be sodded with bermuda grass.

INSPECTION AND CERTIFICATION FORM FOR EROSION AND SEDIMENT CONTROLS

All coverage recipients and individual lot owners who have completed the "Registration Form for Residential Lot Coverage" shall use this form to record site inspections. Individual lot owners are not required to fill in the General NPDES Permit Coverage Number requested below. Inspections must be performed weekly and certified monthly.

Construction Storm Water General NPDES Permit Coverage No. MSR10 ____ County: _____
(Fill in your Certificate of Coverage Number & County where Project is Located)
(Please Print)

Owner and/or Prime Contractor: _____
Project Name: _____
Street Address: _____
City: _____

Inspection Log

Date and Time	Rain Gauge Measurement	Any Deficiencies Observed?		Inspector(s)
	(inches)	Yes or No		
	(Optional)			
_____	_____	_____	_____	_____
_____	_____	_____	_____	_____
_____	_____	_____	_____	_____
_____	_____	_____	_____	_____

Deficiencies Noted During any Inspection (give date(s); attach additional sheets if necessary):

Corrective Action Taken or Planned (give date(s); attach additional sheets if necessary):

Based upon this inspection which I or personnel under my direct supervision conducted, I certify that all erosion and sediment controls have been implemented and maintained, except for those deficiencies noted above, in accordance with the Storm Water Pollution Prevention Plan filed with the Office of Pollution Control and sound engineering practices as required by the above referenced permit.

I certify under penalty of law that this document and all attachments were prepared under my direction or supervision in accordance with a system designed to assure that qualified personnel properly gather and evaluate the information submitted. Based on my inquiry of the person or persons responsible for gathering the information, the information submitted is, to the best of my knowledge and belief, true, accurate and complete. I am aware that there are significant penalties for submitting false information, including the possibility of fines and imprisonment for knowing violations.

Authorized Name (Print) Signature Date

MAJOR MODIFICATION FORM

LARGE CONSTRUCTION STORM WATER GENERAL NPDES PERMIT MSR10



INSTRUCTIONS

Coverage recipients shall notify the Mississippi Department of Environmental Quality of plans to expand the "footprint" of an existing project or add subsequent phases. This form and a modified Storm Water Pollution Prevention Plan (SWPPP), including COE Section 404, dam safety, and wastewater collection and treatment information, must be submitted when:

- SWPPP details have been developed and are ready for MDEQ review for subsequent phases of an existing, covered project.
- The "footprint" identified in the original Notice of Intent and SWPPP is proposed to be enlarged.

This form must be signed by the original coverage recipient under Mississippi's Large Construction Storm Water General Permit. A different developer of new phases of existing projects must apply for separate permit coverage. Coverage recipients are authorized to discharge storm water associated with proposed expansions of existing projects or subsequent phases, under the conditions of the General Permit, only upon receipt of written notification of approval by the MDEQ. All other modifications, such as changes of erosion and sediment controls used, must be in accordance with ACT 7, S-1 (4) of Mississippi's Large Construction Storm Water General Permit.

COVERAGE RECIPIENT INFORMATION

COVERAGE RECIPIENT CONTACT PERSON: _____
COMPANY NAME: _____
STREET OR P.O. BOX: _____
CITY: _____ STATE: _____ ZIP: _____
PHONE # (INCLUDE AREA CODE): _____

PROJECT INFORMATION

CONSTRUCTION STORM WATER GENERAL PERMIT COVERAGE NUMBER: **MSR10** ____ ____ ____ ____
ADDITIONAL ACREAGE TO BE DISTURBED: _____
PROJECT NAME: _____
CITY: _____ COUNTY: _____

I certify under penalty of law that this document and all attachments were prepared under my direction or supervision in accordance with a system designed to assure that qualified personnel properly gathered and evaluated the information submitted. Based on my inquiry of the person or persons who manage the system, or those persons directly responsible for gathering the information, the information submitted is, to the best of my knowledge and belief, true, accurate, and complete. I am aware that there are significant penalties for submitting false information, including the possibility of fines and imprisonment for knowing violations.

Signature (must be signed by coverage recipient) _____

Date _____

Printed Name _____

Title _____

Please submit this form to:

Chief, Environmental Permits Division
MS Department of Environmental Quality, Office of Pollution Control
P.O. Box 2261
Jackson, Mississippi 39225-2261

Environmental Permits for Industrial Facilities

Request for Transfer of Permit, General Permit Coverage and/or Name Change

Instructions: For Ownership Change-Complete all Items on Page 1 (except Item VIII) and Page 2 (reverse side).
For Name Change Only-Complete Items I, II, V, VI, VII, VIII, and Page 2 (reverse side).
Note-This form should be submitted to MDEQ when a transferal date is finalized but prior to the actual transfer.

<p>Item I.</p> <p>Facility Name: _____</p> <p>Location: (Do Not Use P.O. Box)</p> <p>Street: _____</p> <p>City: _____ State: <u>MS</u> Zip: _____</p> <p>County: _____</p> <p>Telephone: (_____) _____</p>	<p>Item II.</p> <p>Responsible official after transfer or name change:</p> <p>Name: _____</p> <p>Title: _____</p> <p>Mailing Address:</p> <p>Street/P.O. Box: _____</p> <p>City: _____ State: _____ Zip: _____</p> <p>Telephone (_____) _____</p>
<p>Item III.</p> <p>Previous Permittee¹: _____</p> <p>Mailing Address:</p> <p>Street/P.O. Box: _____</p> <p>City: _____ State: _____ Zip: _____</p> <p>Telephone: (_____) _____</p>	<p>Item IV.</p> <p>New Permittee¹: _____</p> <p>Mailing Address:</p> <p>Street/P.O. Box: _____</p> <p>City: _____ State: _____ Zip: _____</p> <p>Telephone: (_____) _____</p>
<p>Item V.</p> <p>Industrial Activity SIC Code: _____</p> <p>Brief Description: _____</p>	<p>Item VI.</p> <p>Will Facility Operations Change? Yes _____ No _____</p> <p>If yes, the appropriate applications and permits may require modification prior to change.</p>
<p>Item VII.</p> <p>Will Facility Name Change? Yes _____ No _____</p> <p>If Yes, Provide New Name for Permit Coverage.</p> <p>New Name: _____</p>	<p>Item VIII.</p> <p>Signature for Name Change _____</p> <p>Print Name: _____</p> <p>Authorized Signature²: _____</p> <p>Title: _____ Date: _____</p>
<p>Item IX.</p> <p>We the undersigned request transfer of permit(s) and/or permit coverage(s) listed on the backside of this form.</p> <p>From: _____</p> <p>To: _____ Acquisition Date: _____</p>	
<p>By signature below, the recipient certifies that they are aware of the requirements of the permit(s) and agrees to accept responsibility and liability for the permit(s) listed on the back of this document. By signature below, the previous permittee is requesting that the permit(s) and/or permit coverage(s) be transferred to the recipient. The transfer of the permit(s) or permit coverage(s) will be by written notification from the Office of Pollution Control (OPC). The OPC may require submittal of information regarding financial capability and past compliance history of the recipient.</p>	
<p>Print New Permittee¹ Name _____</p> <p>New Authorized Signature² _____</p> <p>Title _____ Date _____</p>	<p>Print Previous Permittee¹ Name _____</p> <p>Previous Authorized Signature² _____</p> <p>Title _____ Date _____</p>

¹A Permittee is a company or individual that has been issued an individual permit or coverage under a general permit.

²Authorized Signature must be owner or in the case of a corporation, a corporate officer as defined in Regulations APC-S-2 and WPC-1.

Mississippi Department of Environmental Quality/Office of Pollution Control
P.O. Box 2261
Jackson, Mississippi 39225-2261
(601) 961-5171

<p>Item X. Storm Water</p> <p>(Check One)</p> <p><input type="checkbox"/> A Storm Water Pollution Prevention Plan (SWPPP) is not required for the site.</p> <p><input type="checkbox"/> The recipient certifies that they have received a copy of the Office of Pollution Control approved SWPPP from the original owner.</p> <p><input type="checkbox"/> The recipient is submitting a new SWPPP, which is attached to this form.</p> <p><input type="checkbox"/> A copy of the SWPPP cannot be obtained from the original owner.</p>	<p>Item XI. Hazardous Waste ID Number</p> <p>EPA ID No. _____</p> <p>(Check One)</p> <p><input type="checkbox"/> An EPA Hazardous Waste ID Number is not required for the site.</p> <p><input type="checkbox"/> The site's EPA ID Number is listed above. There is no change in the type or amount of hazardous waste generated on site.</p> <p><input type="checkbox"/> There is a change in the type or amount of hazardous waste generated and a Notification of Regulated Waste Activity Form is attached.</p>
<p>Item XII. Permit(s) and/or Coverage(s) to be Transferred</p>	
<p>Permit Type: _____</p> <p>Permit/Coverage No.: _____</p> <p>Permit Issuance Date: _____</p> <p>Date of General Permit Coverage: _____</p> <p>Permit Expiration Date: _____</p>	<p>Permit Type: _____</p> <p>Permit/Coverage No.: _____</p> <p>Permit Issuance Date: _____</p> <p>Date of General Permit Coverage: _____</p> <p>Permit Expiration Date: _____</p>
<p>Permit Type: _____</p> <p>Permit/Coverage No.: _____</p> <p>Permit Issuance Date: _____</p> <p>Date of General Permit Coverage: _____</p> <p>Permit Expiration Date: _____</p>	<p>Permit Type: _____</p> <p>Permit/Coverage No.: _____</p> <p>Permit Issuance Date: _____</p> <p>Date of General Permit Coverage: _____</p> <p>Permit Expiration Date: _____</p>
<p>Permit Type: _____</p> <p>Permit/Coverage No.: _____</p> <p>Permit Issuance Date: _____</p> <p>Date of General Permit Coverage: _____</p> <p>Permit Expiration Date: _____</p>	<p>Permit Type: _____</p> <p>Permit/Coverage No.: _____</p> <p>Permit Issuance Date: _____</p> <p>Date of General Permit Coverage: _____</p> <p>Permit Expiration Date: _____</p>
<p>Permit Type: _____</p> <p>Permit/Coverage No.: _____</p> <p>Permit Issuance Date: _____</p> <p>Date of General Permit Coverage: _____</p> <p>Permit Expiration Date: _____</p>	<p>OTHER INFORMATION:</p>
<p>Page 2 of 2</p> <p style="text-align: right;">SEPTEMBER 1999</p>	

INSPECTION SUSPENSION FORM

UNDER LARGE CONSTRUCTION STORM WATER

GENERAL NPDES PERMIT MSR10



MISSISSIPPI DEPARTMENT OF
ENVIRONMENTAL QUALITY

INSTRUCTIONS

Coverage recipients under Mississippi's Large Construction Storm Water General Permit may temporarily suspend required weekly inspections of erosion and sediment controls by submission of this form. Inspections may be suspended only when land disturbing activities have ceased, no further land disturbing activities are planned for a period of at least 6 months, the site is stable with no active erosion, and vegetative cover has been established. The coverage recipient is responsible for all permit conditions during the suspension period and nothing in this condition shall limit the rights of the MDEQ to take enforcement or other actions against the coverage recipient. Once land disturbing activities resume, the MDEQ must be notified and all inspections and record keeping required by the permit must also resume. Color photographs, representative of the construction site, must be submitted with this form.

COVERAGE RECIPIENT INFORMATION

COVERAGE RECIPIENT CONTACT PERSON: _____

COMPANY NAME: _____

STREET OR P.O. BOX: _____

CITY: _____ STATE: _____ ZIP: _____

PHONE # (INCLUDE AREA CODE): _____

PROJECT INFORMATION

CONSTRUCTION STORM WATER GENERAL PERMIT COVERAGE NUMBER: **MSR10** ____

PROJECT NAME: _____

CITY: _____ COUNTY: _____

I certify under penalty of law that this document and all attachments were prepared under my direction or supervision in accordance with a system designed to assure that qualified personnel properly gathered and evaluated the information submitted. Based on my inquiry of the person or persons who manage the system, or those persons directly responsible for gathering the information, the information submitted is, to the best of my knowledge and belief, true, accurate and complete. I am aware that there are significant penalties for submitting false information, including the possibility of fine and imprisonment for knowing violations. **I further certify that: land disturbing activities have ceased, no further land disturbing activities are planned for a period of at least 6 months, the site is stable with no active erosion, and vegetative cover has been established.**

Signature (must be signed by coverage recipient)

Date

Printed Name

Title

Please submit this form to:

Chief, Environmental Permits Division
MS Department of Environmental Quality, Office of Pollution Control
P.O. Box 2261
Jackson, Mississippi 39225-2261

Notice of Termination (NOT) of Coverage

Use this form to request coverage termination, after construction or disturbance activities have ceased and upon successful completion of all permanent erosion and sediment controls.

Construction Storm Water General NPDES Permit No. MSR10 _____ County: _____
(Fill in your certificate of coverage number & county where project is located.)
(Please Print)

Owner Name: _____

Company Name: _____

Mailing Address (Street/P.O. Box): _____

City: _____ State _____ Zip _____

Tel. # (_____) _____

Prime Contractor Name (please print): _____

Company Name: _____

Mailing Address (Street/P.O. Box): _____

City: _____ State _____ Zip _____

Tel. #: (_____) _____

Project Name: _____

Physical Project Location: Street: _____

City: _____ County: _____

Date of successful completion of all permanent erosion and sediment controls (site stabilized): _____

RESIDENTIAL SUBDIVISIONS: Has another owner(s) or operator(s) assumed control over all areas of the site that have not reached final stabilization? ☐ Yes ☐ No. If no, you may not terminate until all areas have been stabilized. If yes, a copy of the Registration Form for Residential Lot Coverage for each lot or out parcel that has been sold and site map showing which lots have been sold must be submitted with the Notice of Termination of Coverage.

COMMERCIAL DEVELOPMENT: Has another owner(s) or operator(s) assumed control over all areas of the site that have not reached final stabilization? ☐ Yes ☐ No. If no, you may not terminate until all areas have been stabilized. If yes, a copy of site map showing which out-parcels have been sold must be submitted with the Notice of Termination of Coverage.

CERTIFICATION: Based upon inspection(s) of the permitted site which I or personnel under my direct supervision conducted, I certify under penalty of law that construction or disturbance activities have ceased, all erosion and sediment controls have been implemented and maintained, that disturbed soils have been stabilized, all temporary erosion and sediment control measures have been removed and all permanent erosion and sediment controls have been successfully completed. I understand that by submitting this notice of termination, that I am no longer authorized to discharge storm water associated with construction activity by Mississippi's Construction NPDES Storm Water General Permit, and that discharging pollutants in storm water associated with construction activity, not authorized by coverage under Mississippi's Construction NPDES Storm Water General Permit, to waters of the United States is unlawful under the Clean Water Act. I also understand that the submittal of this notice of termination does not release an operator from liability for any violations of Mississippi's Construction NPDES Storm Water General Permit or the Clean Water Act. I am aware that there are significant penalties for submitting false information, including the possibility of fines and imprisonment for knowing violations.

_____ Permittee/Authorized Name [Print]	(_____) _____ Telephone Number	_____ Signature	_____ Date
--	-----------------------------------	--------------------	---------------

This form shall be submitted to:

Chief, Environmental Permits Division
Mississippi Department of Environmental Quality, Office of Pollution Control
P.O. Box 2261
Jackson, Mississippi 39225-2261